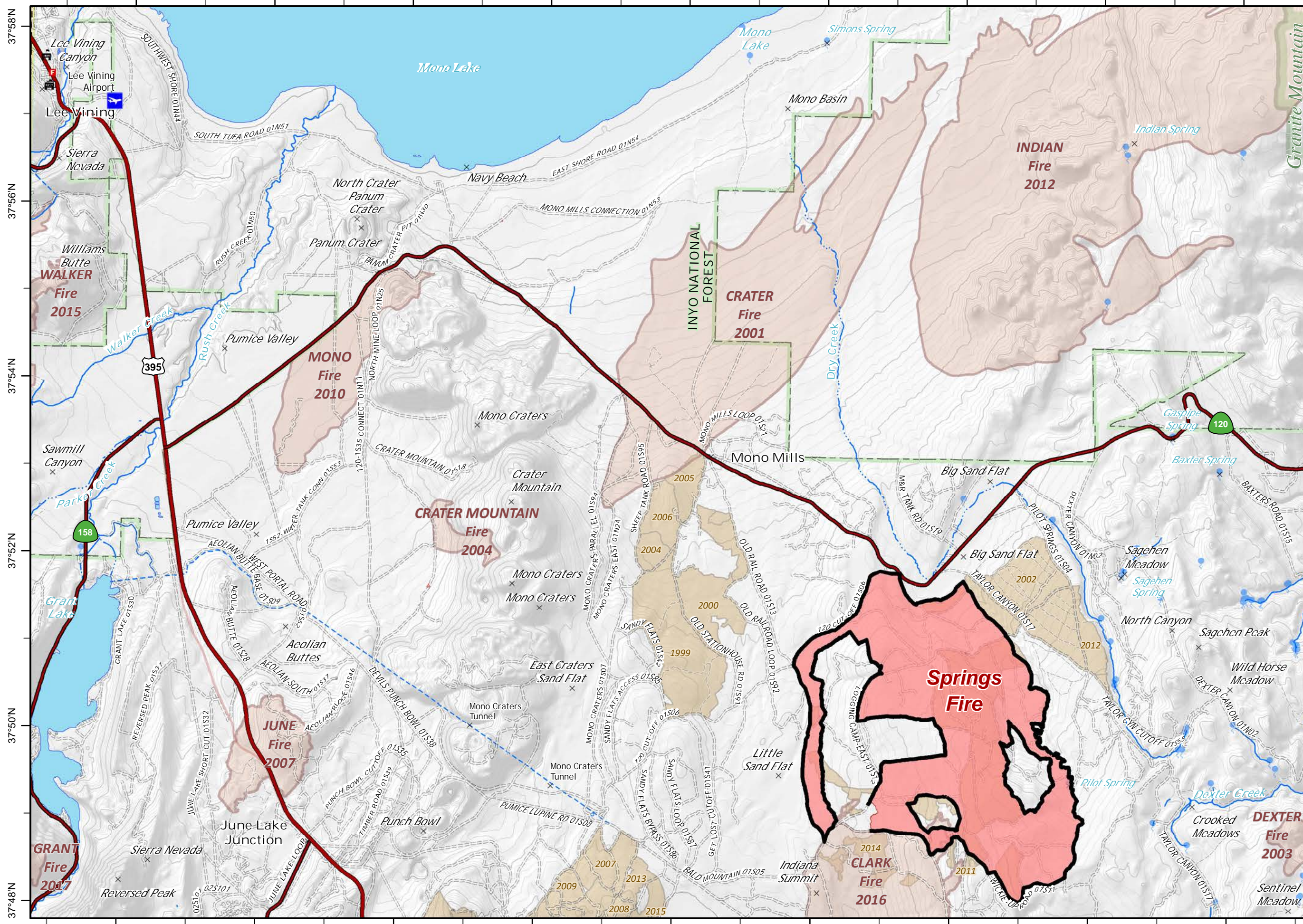


119°6'W 119°4'W 119°2'W 119°0'W 118°58'W 118°56'W 118°54'W 118°52'W 118°50'W



37°58'N 37°56'N 37°54'N 37°52'N 37°50'N 37°48'N

Springs Fire

CA-INF-001465

Public Information

98% Containment

September 6, 2019
produced Sep 06 2019 0733

Additional information:

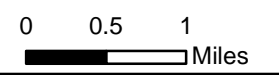
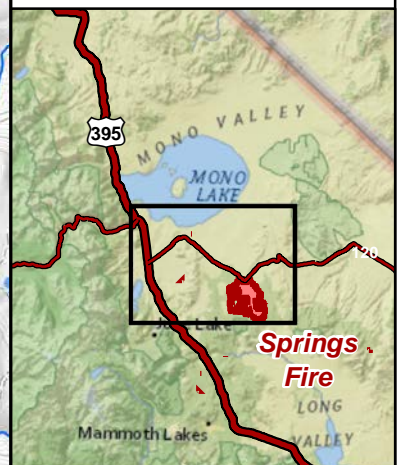


Legend

- Completed Line
- Fire Perimeter
- Secondary Hwy
- 2WD Route
- Road
- 4WD Route
- Forest Service Boundary
- Wilderness Area

Fire History

- 2001-2018
- Prescribed Fire



119°6'W 119°4'W 119°2'W 119°0'W 118°58'W 118°56'W 118°54'W 118°52'W 118°50'W